





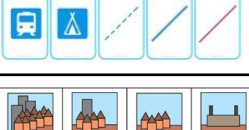
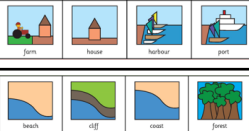



Key Vocabulary

Key Word	Image	Definition
settlement		A place where people live
beach		A pebbly or sandy shore next to the sea
forest		An area with lots of trees
farm		A place where crops are grown and animals are kept
river		A natural body of water that starts at the spring and ends at the mouth.
map symbols		A small picture that shows something on a map such as a church or a park
human features		Man made features on a map such as buildings or roads
physical features		Natural features on a map such as rivers, valleys or mountains

Y1 Geography: Autumn Term Settlements: Where do I live?

hamlet



A small settlement with a few houses.

village



A settlement that is bigger than a hamlet with a church and more houses.

town



A much bigger settlement with shops, other businesses and more homes.

city



A very big settlement with hundreds of homes, businesses, shops and restaurants.

Learning Sequence

Lesson 1

What is a settlement?

Lesson 2

What is our local settlement like?

Lesson 3

What are human and physical features?

Lesson 4

What are symbols on a map?

Lesson 5

What does my settlement look like on a map?

Lesson 6

What is a compass?