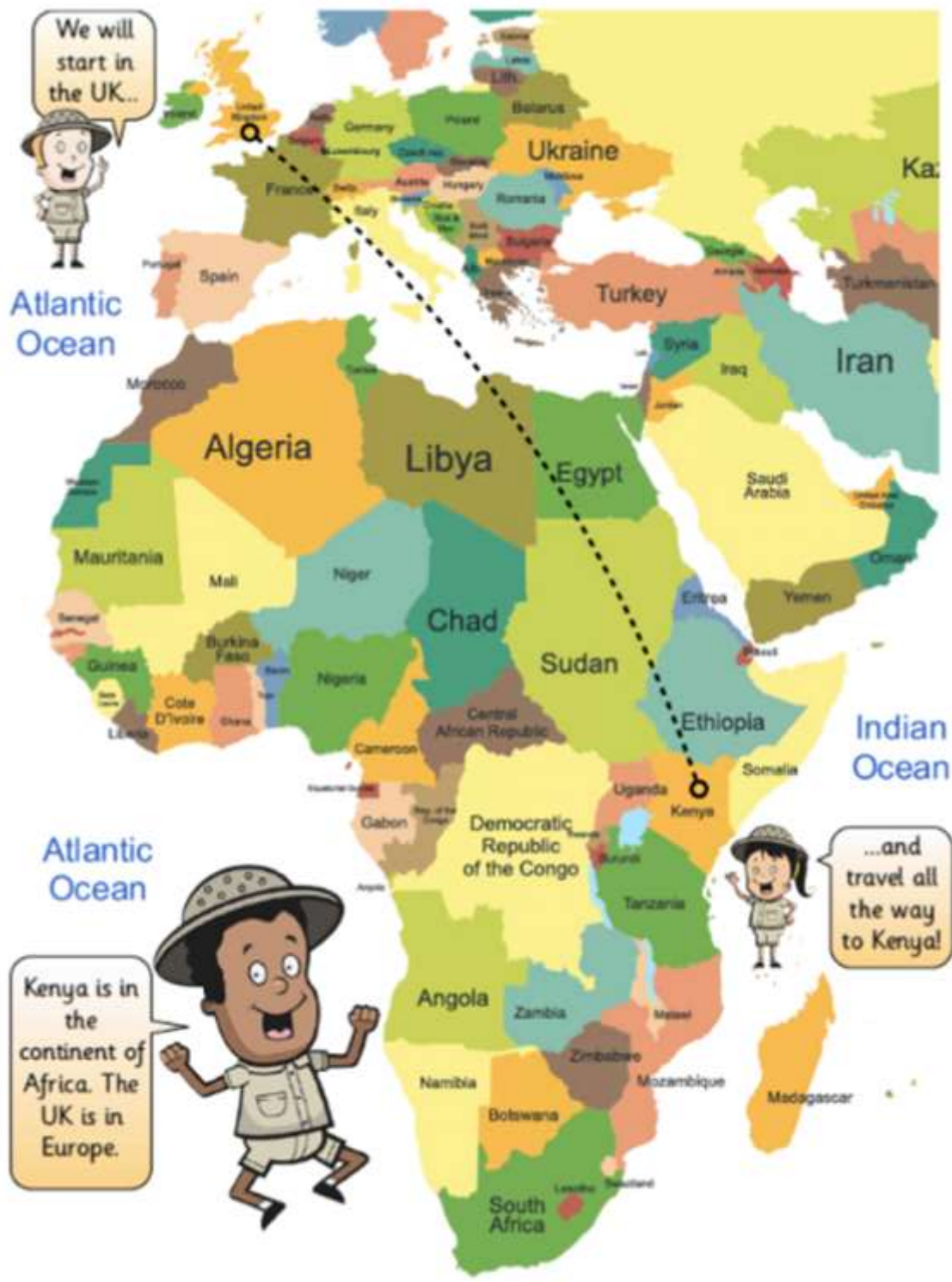


Geography Home Learning Tasks

Year 9

Task 1:

Use the map to answer the questions on the location of Kenya.





We're going to Kenya! Look at the map then answer these questions.

Which transport would get us to Kenya the quickest?

What is the first country we will fly over when we leave the UK?

What is the last country we will fly over before we land in Kenya?

Can you name a country in Africa?

Can you name a country in Europe?

Kenya borders which ocean?

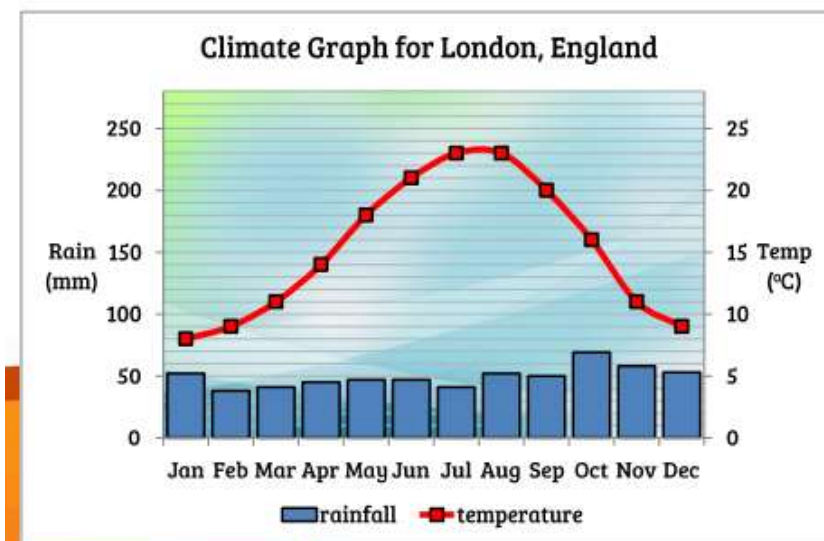
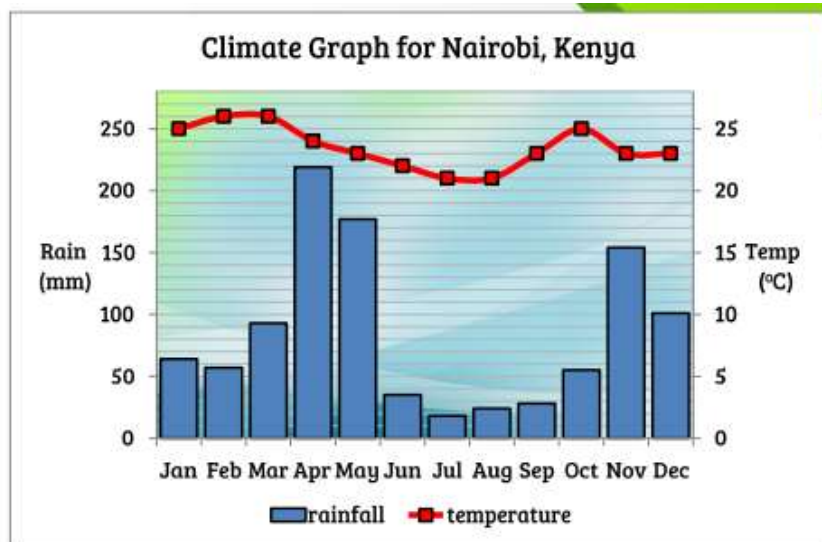
Can you name a country that borders Kenya?

What is the large island called that is near Mozambique?

Which continent is Kenya in?

Task 2:

Use the climate graphs to answer questions about the climate in Kenya in comparison to the UK.



What are the hottest two months in Nairobi? _____ and _____
 What are the coldest two months in Nairobi? _____ and _____
 What are the hottest two months in London? _____ and _____
 What are the coldest two months in London? _____ and _____
 What are the two wettest months in Nairobi? _____ and _____
 What are the two wettest months in London? _____ and _____

Task 3:

Use the internet to research these facts about China:

Main language spoken	
Capital city	
Major mountain range	
Major river	
Types of animals that live there	
Key facts	
Flag	

Task 4:

Research facts about two animals that are native to China.

<p>Animal:</p> <p>Picture:</p> <p>Food:</p> <p>Description:</p>	<p>Animal:</p> <p>Picture:</p> <p>Food:</p> <p>Description:</p>
---	---

Task 5:

Create a poster to educate people on what the ozone layer is and what impact pollution is having on it.

