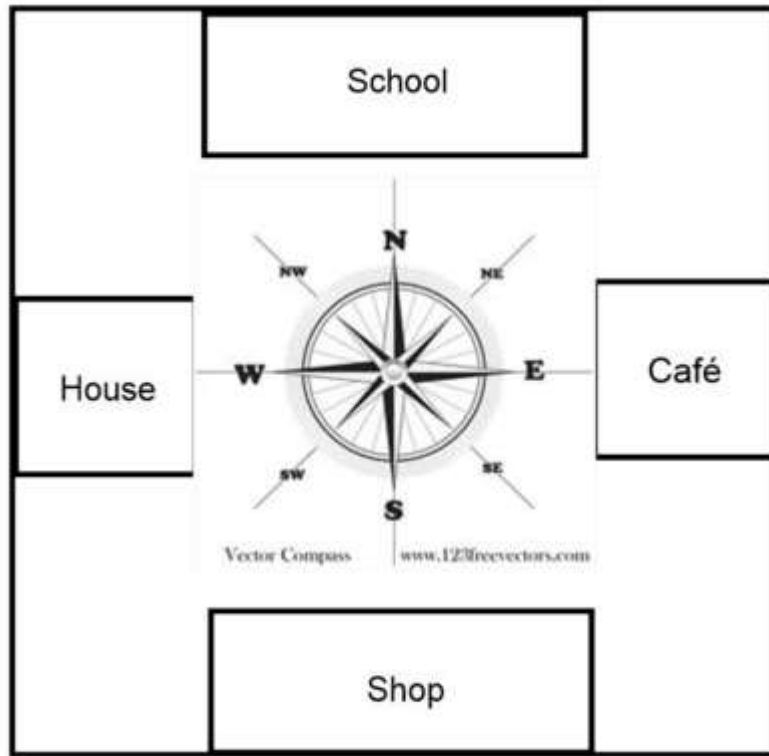


## Geography Home Learning Tasks

### Year 7

#### **Task 1:**

Use your knowledge of compass points to answer these questions:




1. Where is the school?
2. What building is south?
3. Where is the café?
4. Where is the house?
5. Draw a star in North East.
6. Draw a circle in North West.
7. Draw a square in South East.

## Task 2:

Can you turn this aerial view picture of a local area into a sketch map?  
Make sure to include a key!



### A Sketch map of Oaklands School



Key:



Grass/trees



Roads



Buildings



### Task 3 :

Sort these features into human or physical features.

Remember! Human = man-made features

Physical = natural features



Tyne Bridge,  
Newcastle upon Tyne



St Giles' Cathedral,  
Edinburgh



Cardiff Castle, Cardiff



biome



mountain



ocean



desert



tropical savanna



rainforest



The Albert Dock, Liverpool



Belfast City,  
Northern Ireland



Bibury, a village in the  
Cotswolds

Human features	Physical features

#### Task 4

Locate these major cities of the UK and label them on a map.

Challenge – can you research the populations of each of these cities?  
Which has the highest and lowest population?

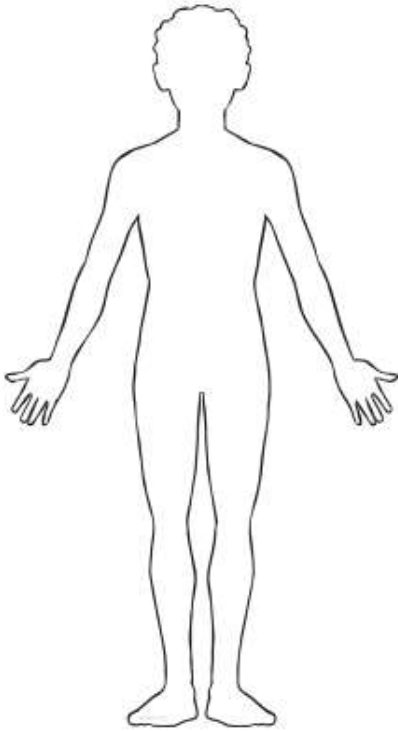


Liverpool	Edinburgh
Cardiff	Glasgow
Bristol	Manchester
Birmingham	London

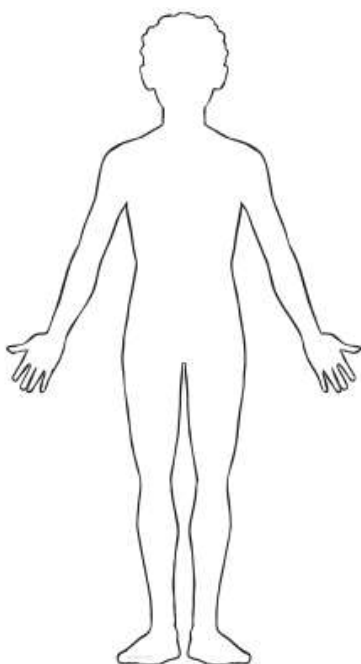
### **Task 5 :**

Create a suitable outfit to wear for each of the four seasons.

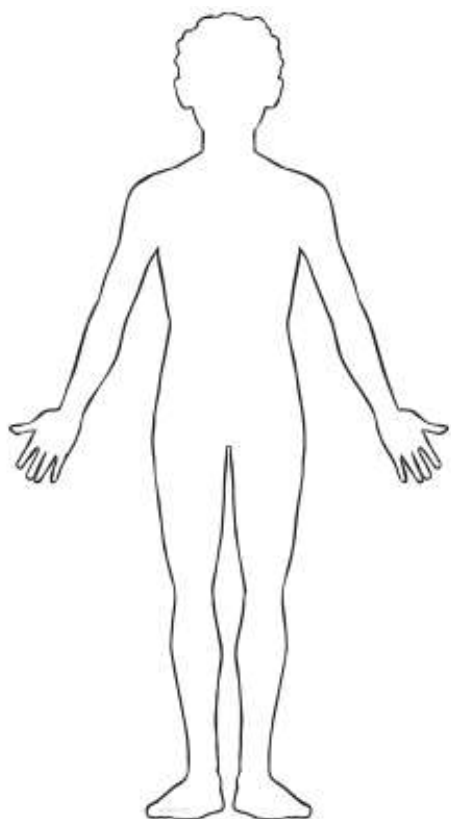
#### **Spring**



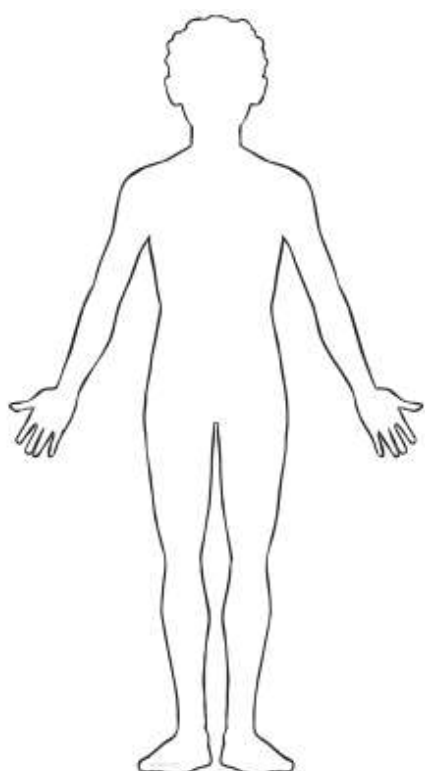
#### **Summer**



**Autumn**



**Winter**




**Task 5:**

Create a poster emphasising the dangers of Deforestation and the impact that it has on our environment.

Think about:

What animals are affected? Why does deforestation happen? What products are produced from deforestation? Could people find alternatives?

A large, empty rectangular box with a black border, intended for the student to create a poster about deforestation. The box occupies the lower half of the page.