


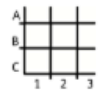



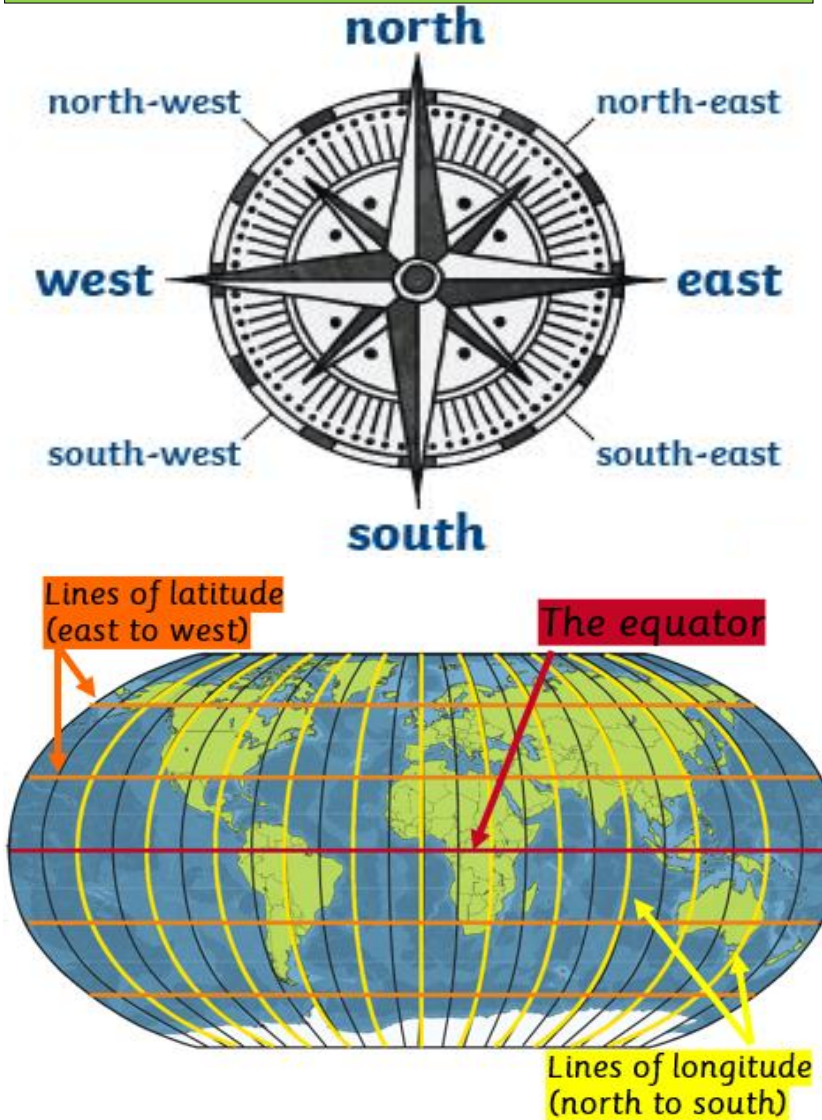


Key Vocabulary

Key Word	Definition
 latitude	These invisible lines are all the same distance apart and run horizontally east to west around the world
 longitude	These invisible lines are all the same distance apart and run vertically north to south around the world
 equator	A line that divides the northern hemisphere and southern hemisphere
 grid reference	Grid references are used to locate a particular square on a map
 map symbol	A small picture that represents something on a map, such as a church
 Ordnance Survey	A survey organisation in the UK which prepares very detailed maps of the country
 time zone	An area of land where the same standard of time is used

LKS2 Geography: Autumn Term Maps: What can we read from a map?



Learning Sequence

- Lesson 1: What is latitude and longitude?
- Lesson 2: What is a time zone?
- Lesson 3: What is the equator?
- Lesson 4: Where are the key cities in the UK?
- Lesson 5: What is a four-figure grid reference?
- Lesson 6: What are the key features on a map?

Time Zones

